


Hebert-Poteat Subtropical Cyclone Technique Case Study


JACK BEVEN
NATIONAL HURRICANE
CENTER

WHERE AMERICA'S CLIMATE AND WEATHER SERVICES BEGIN


1700 UTC 27 August 1975




T or ST Number?




ST1.5(?)




1100 UTC 28 August 1975




T or ST Number?




ST2.5



1830 UTC 28 August 1975




T or ST Number?

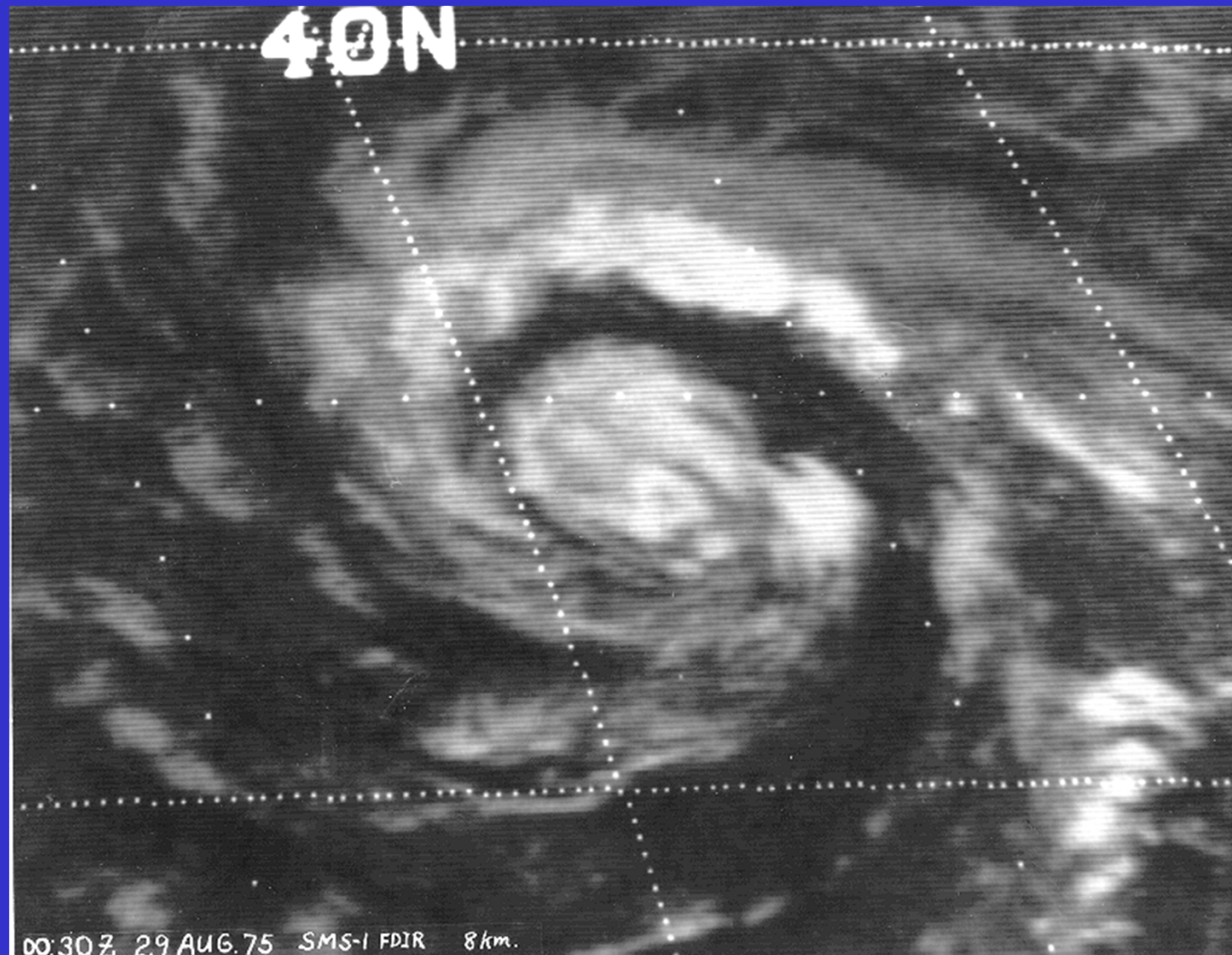


18:30Z 28 AUG.75 SMS-1 Vis. 4 km.

ST2.5⁺(?)-3.0(?)



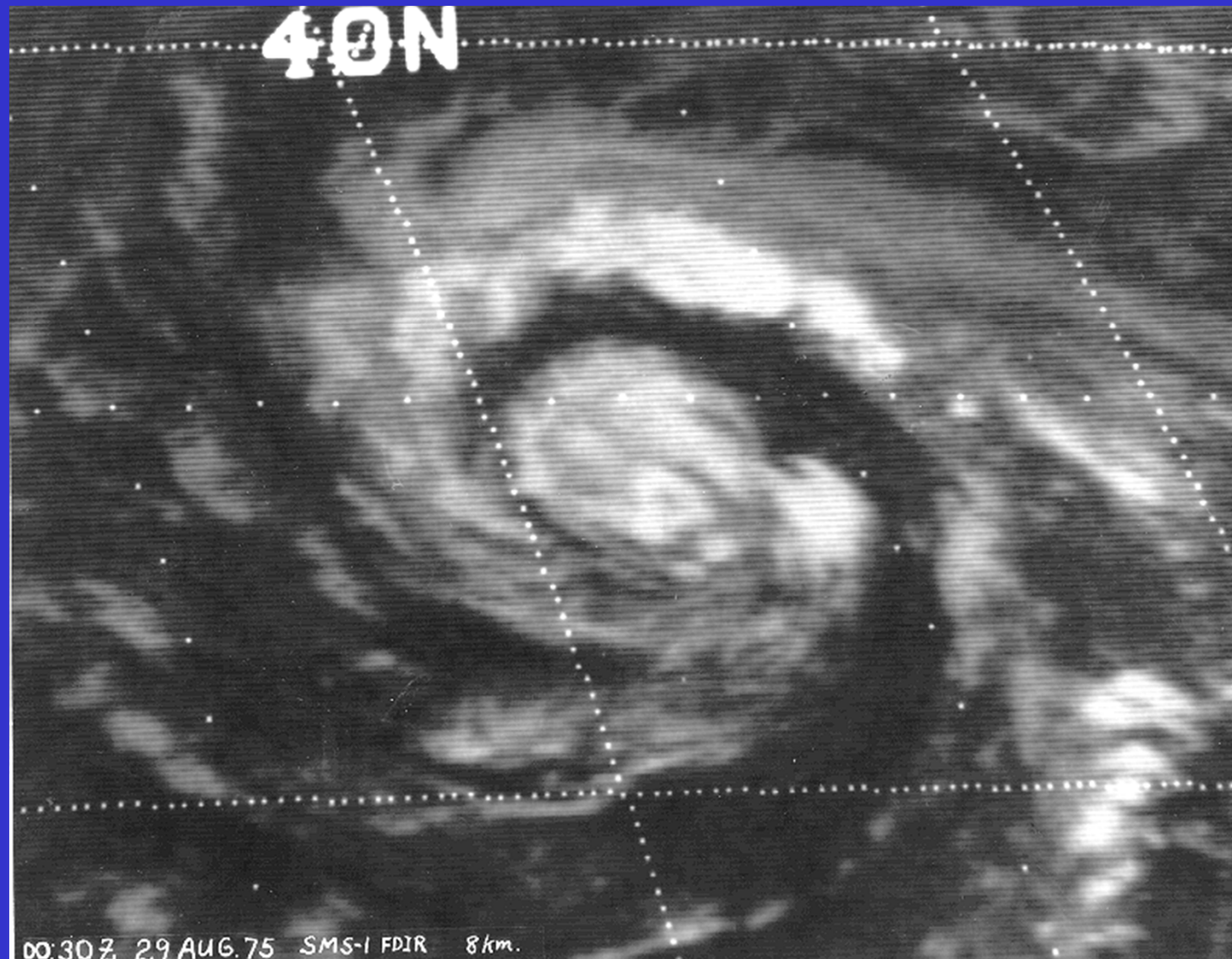
0030 UTC 29 August 1975



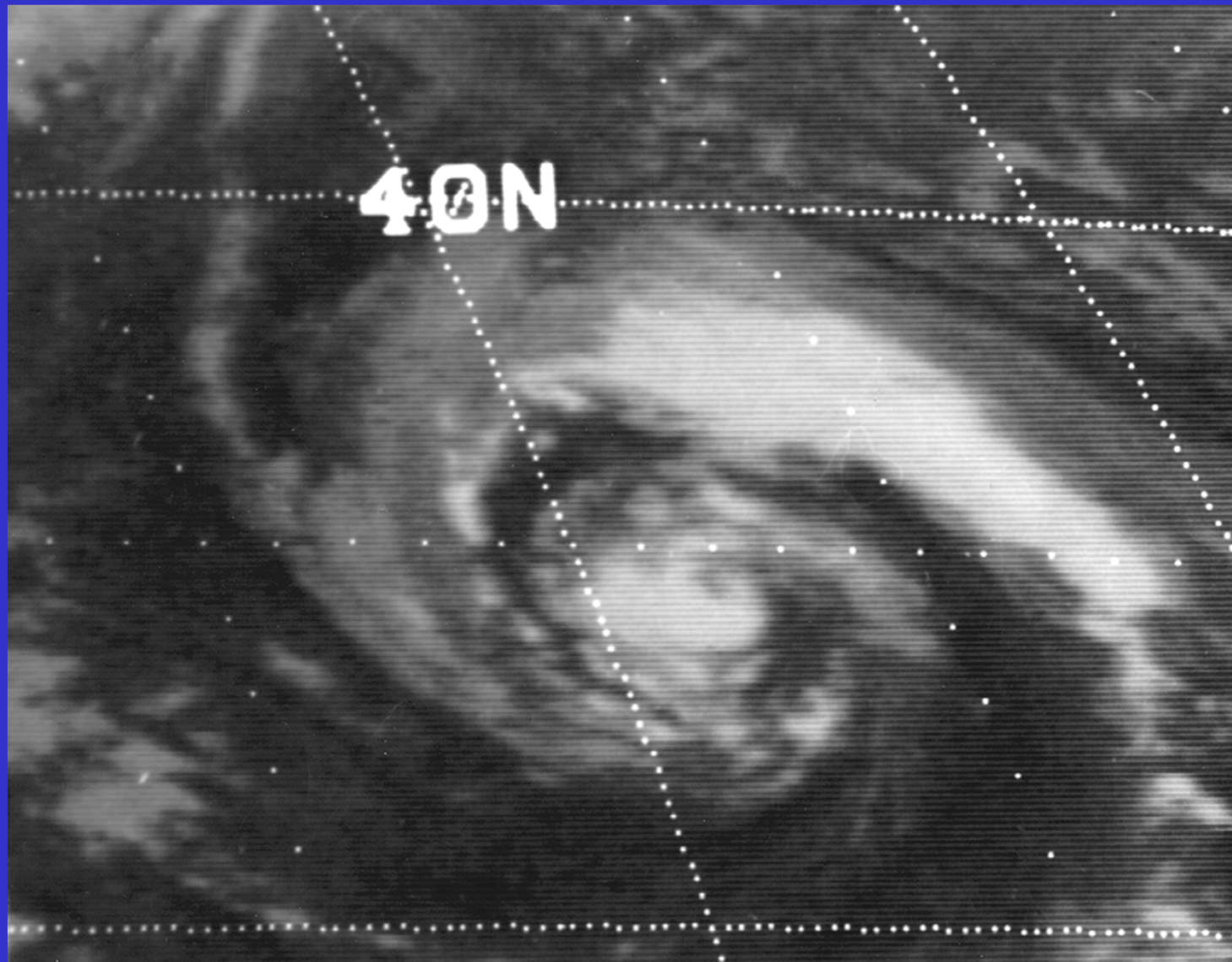
T or ST Number?



ST2.5(?) - 3.0



0630 UTC 29 August 1975




T or ST Number?




ST2.5(?)**-3.0**




1130 UTC 29 August 1975




T or ST Number?




ST2.5(?)**-3.0**




1830 UTC August 29 1975




T or ST Number?




ST3.0(?) - 3.5, T4.0(?)




0030 UTC 30 August 1975



T or ST Number?



ST3.5 or T4.0(?)



0630 UTC 30 August 1975




T or ST Number?



ST3.5 or T4.0(?)




1130 UTC 30 August 1975




11:30Z 30 AUG. 75 SMS-1 Vis. 4km.


T or ST Number?




ST3.5(?), T3.5-4.0




1800 UTC 30 August 1975




T or ST Number?




ST3.5(?), T4.0-4.5(?)




0030 UTC 31 August 1975



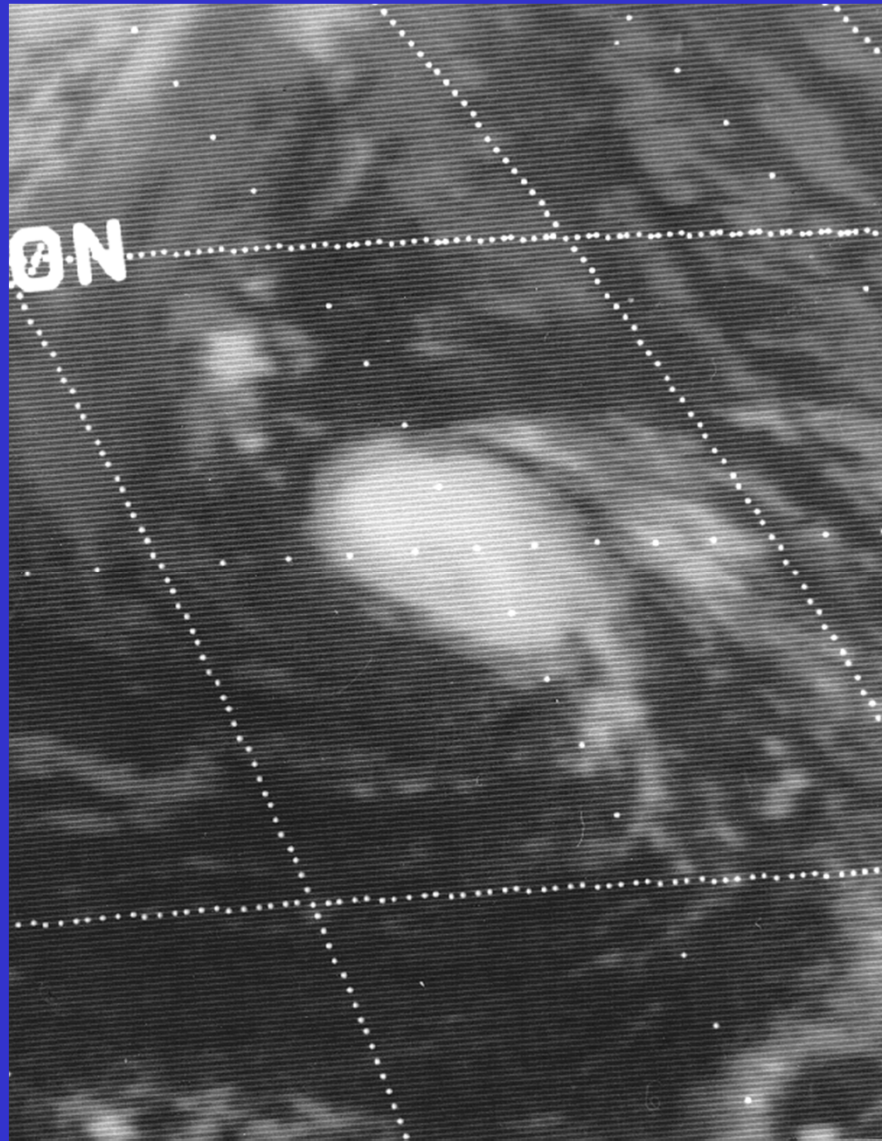
T or ST Number?



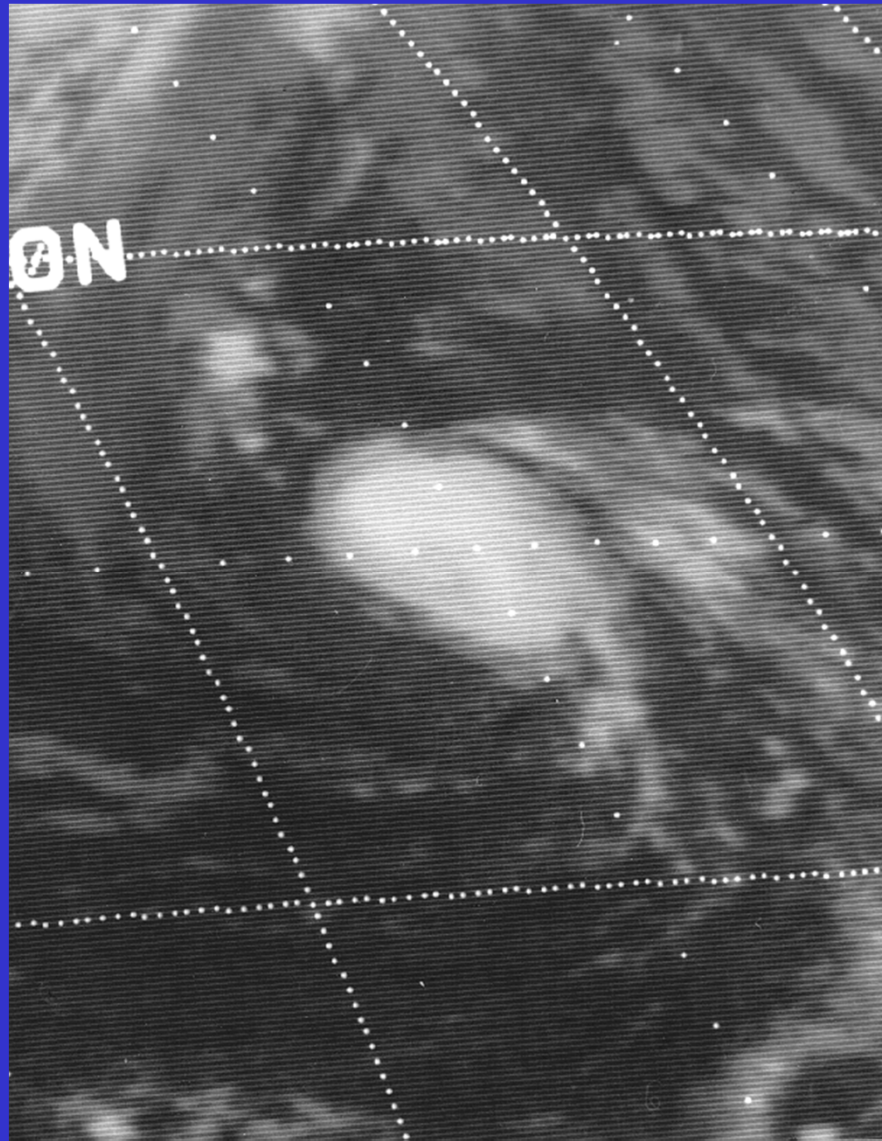
T4.0-4.5




0630 UTC 31 August 1975




T or ST Number?




T4.0-4.5




1130 UTC August 31 1975




T Number?




T4.0-4.5




1800 UTC 31 August 1975




T Number?




T4.0(?), 4.5, 5.0(?)




0030 UTC 1 September 1975




T Number?




T4.5-5.0(?)




0630 UTC 1 September 1975




T Number?




T4.5-5.0(?)




1130 UTC 1 September 1975




T Number?




T4.5-5.0




1830 UTC 1 September 1975




T Number?




T4.5-5.0




0030 UTC 2 September 1975




T Number?




T5.0



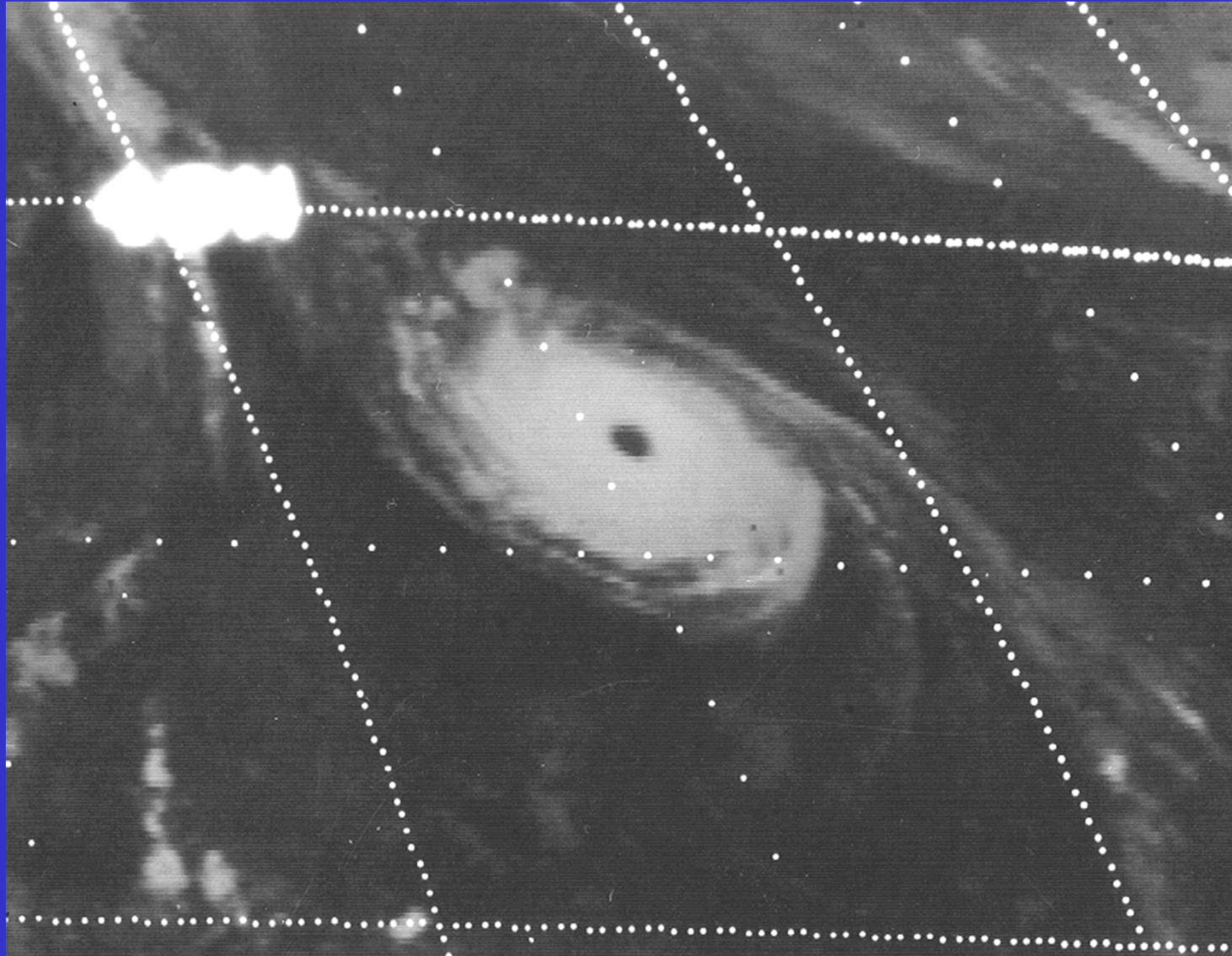
0630 UTC 2 September 1975




T Number?




T5.0⁽⁺⁾




1130 UTC 2 September 1975




T Number?




T5.0⁽⁺⁾




1830 UTC 2 September 1975



T Number?



T5.0(+)



Which storm was this?

**Hurricane Doris,
August-September 1975**